


# O'Hare International Airport

## Frequency Allocation Map

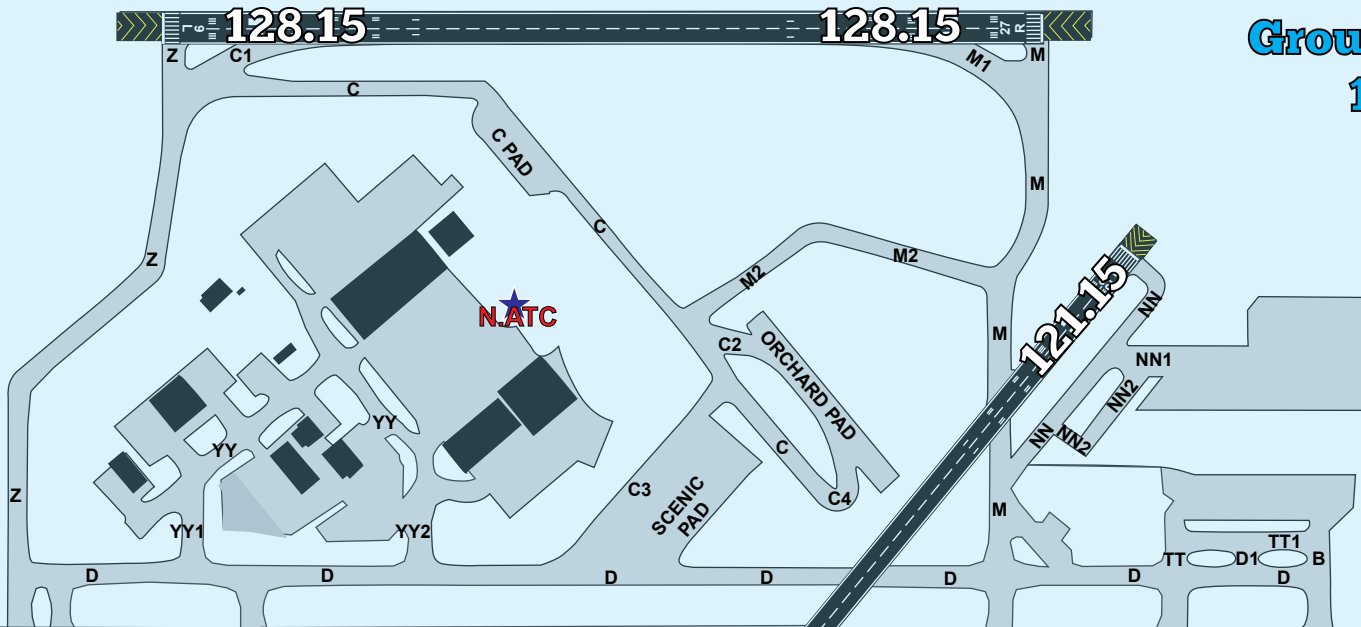
Effective: June 1st, 2026 to July 9, 2026

 Closed Airfield Pavements

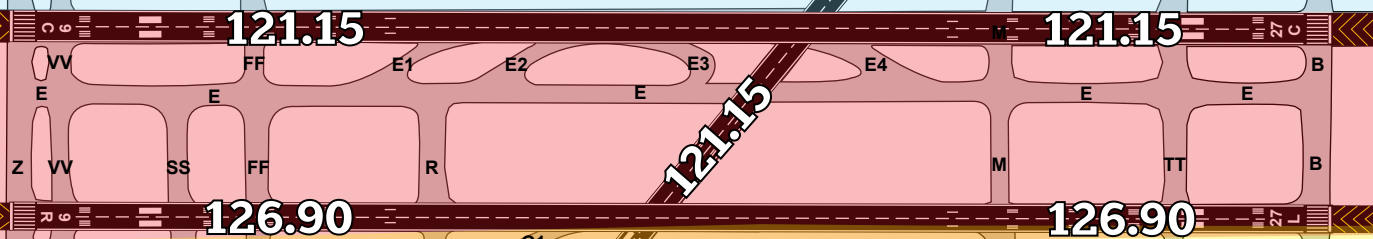


Ground Control:  
124.125

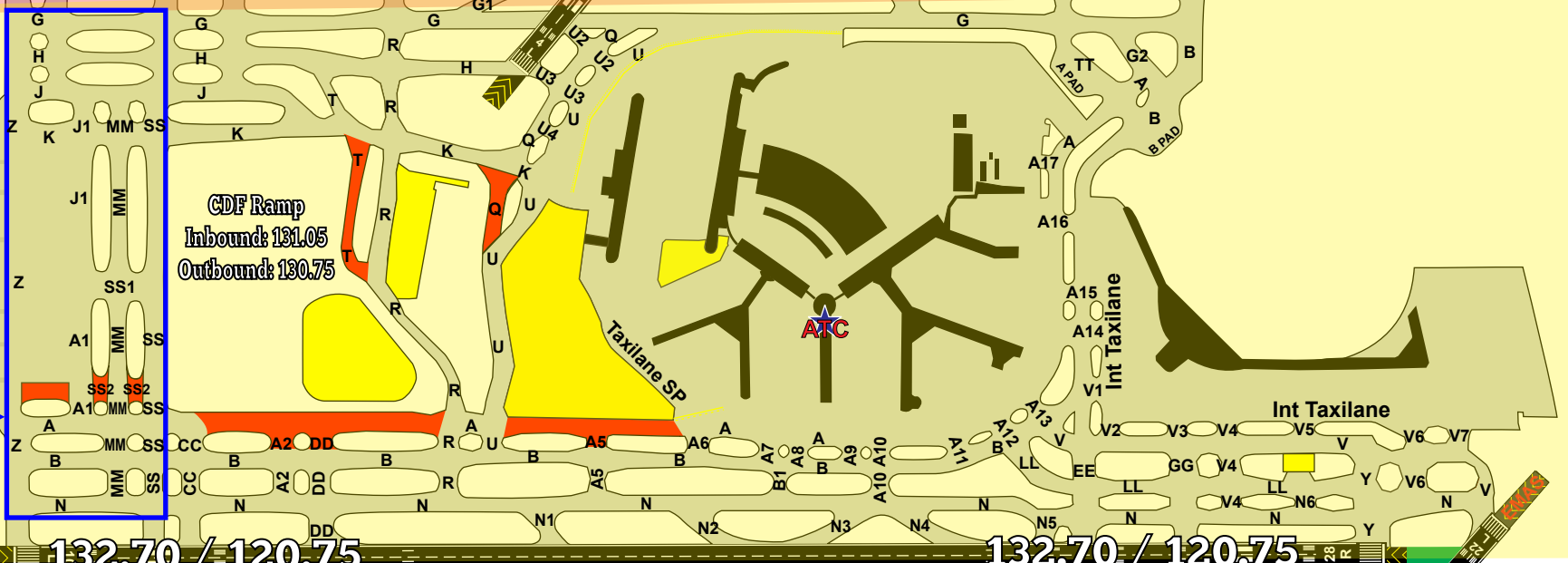
Ground  
Control:  
124.125



Ground /  
Local Control:  
121.15

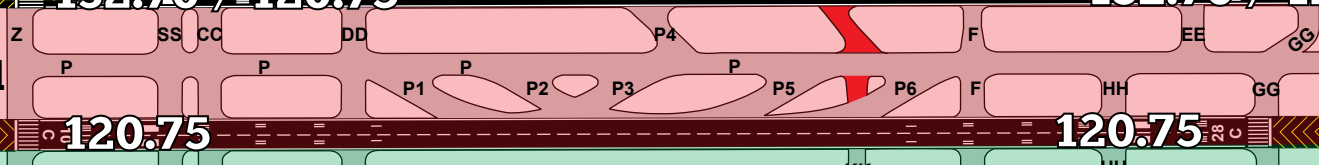


Ground  
Control:  
121.90

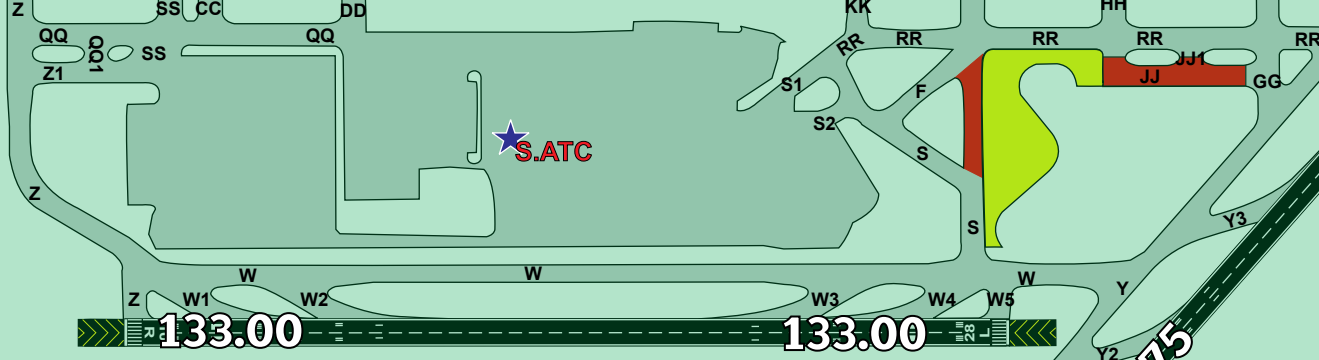


Alternate  
Ground Control  
118.45  
when needed  
by ATIS

Ground /  
Local Control  
120.75



Areas highlighted  
in red between  
10L-28R and 10C-  
28C will utilize the  
same frequency of  
120.75 for both  
Local and Ground  
control.



Ground Control:  
118.05

### ATC Frequencies

9L-27R:	128.15
9C-27C:	121.15
9R-27L:	126.90
10L-28R (Primary):	132.70
10L-28R (Alternate):	120.75
10C-28C:	120.75
10R-28L:	133.00
4L-22R:	121.15
4R-22L:	120.75
CDF GC Inbound:	131.05
CDF GC Outbound:	130.75
GC North Tower:	124.125
GC North of 10L-28R:	121.90
GC South of 10C-28C:	118.05
GC btn 10L & 10C:	120.75
Outbound Ground:	121.75
Alternate Ground:	118.45
SE/SC/SW Cargo:	122.95
Emergency Freq:	119.25
ATIS:	135.40
"YY" Roller Gates:	122.90

Map to be used for  
reference ONLY  
Not to be used for  
aircraft or taxi navigation  
It is the responsibility of the  
user to ensure they have the  
most accurate airport reference map  
prior to driving or taxiing on the airfield

