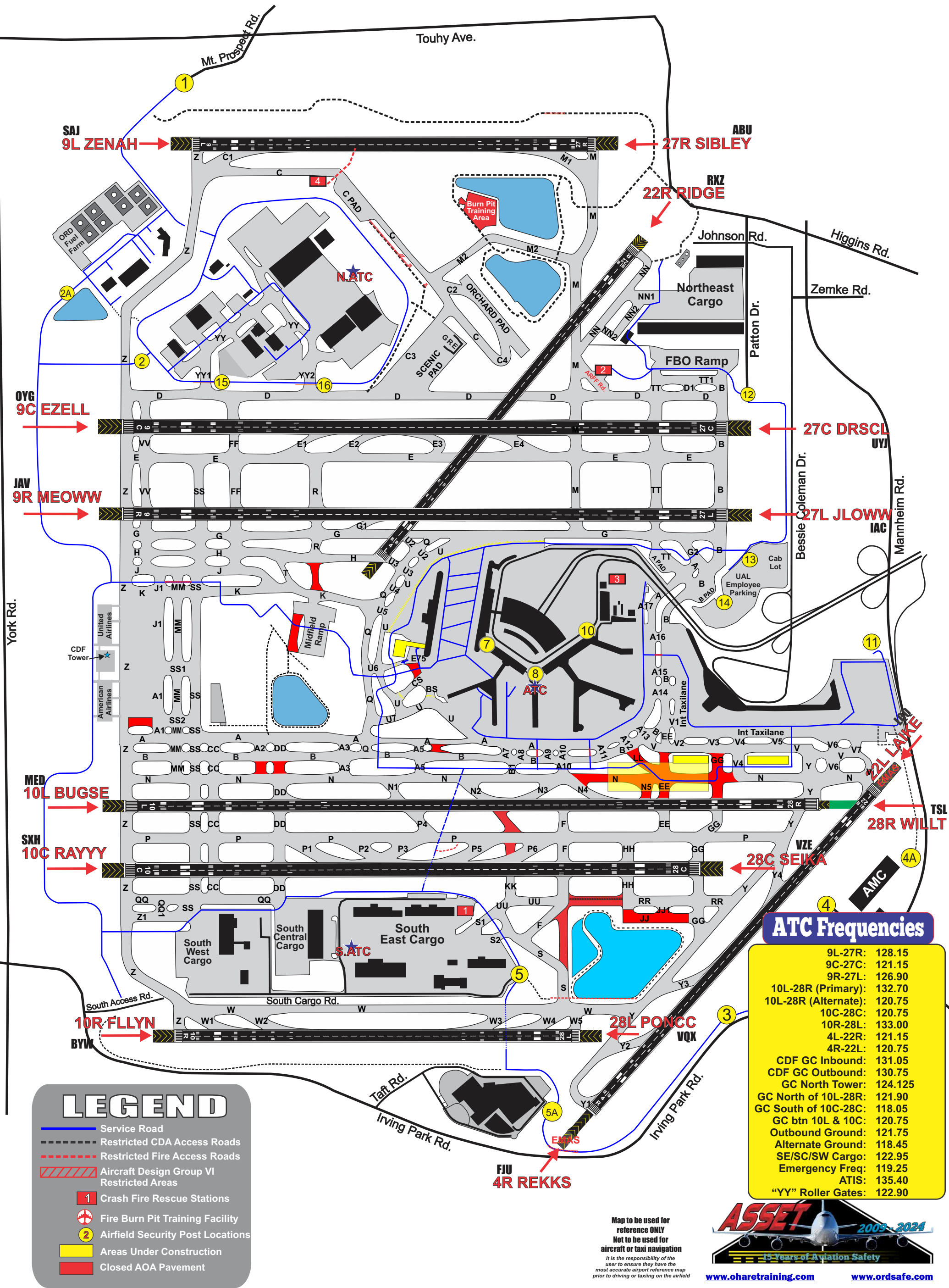


O'Hare International Airport

Advanced Driver Airfield Map

WESTERN GLOBAL

Effective: October 31, 2024 to Mid-December 2024



ATC Frequencies

9L-27R:	128.15
9C-27C:	121.15
9R-27L:	126.90
10L-28R (Primary):	132.70
10L-28R (Alternate):	120.75
10C-28C:	120.75
10R-28L:	133.00
4L-22R:	121.15
4R-22L:	120.75
CDF GC Inbound:	131.05
CDF GC Outbound:	130.75
GC North Tower:	124.125
GC North of 10L-28R:	121.90
GC South of 10C-28C:	118.05
GC btn 10L & 10C:	120.75
Outbound Ground:	121.75
Alternate Ground:	118.45
SE/SC/SW Cargo:	122.95
Emergency Freq:	119.25
ATIS:	135.40
"YY" Roller Gates:	122.90

LEGEND

- Service Road
- Restricted CDA Access Roads
- Restricted Fire Access Roads
- Aircraft Design Group VI Restricted Areas
- Crash Fire Rescue Stations
- Fire Burn Pit Training Facility
- Airfield Security Post Locations
- Areas Under Construction
- Closed AOA Pavement

Map to be used for reference ONLY
Not to be used for aircraft or taxi navigation
It is the responsibility of the user to ensure they have the most accurate airport reference map prior to driving or taxiing on the airfield

ASSET 2009-2024
15 Years of Aviation Safety
www.oharetraining.com www.ordsafe.com

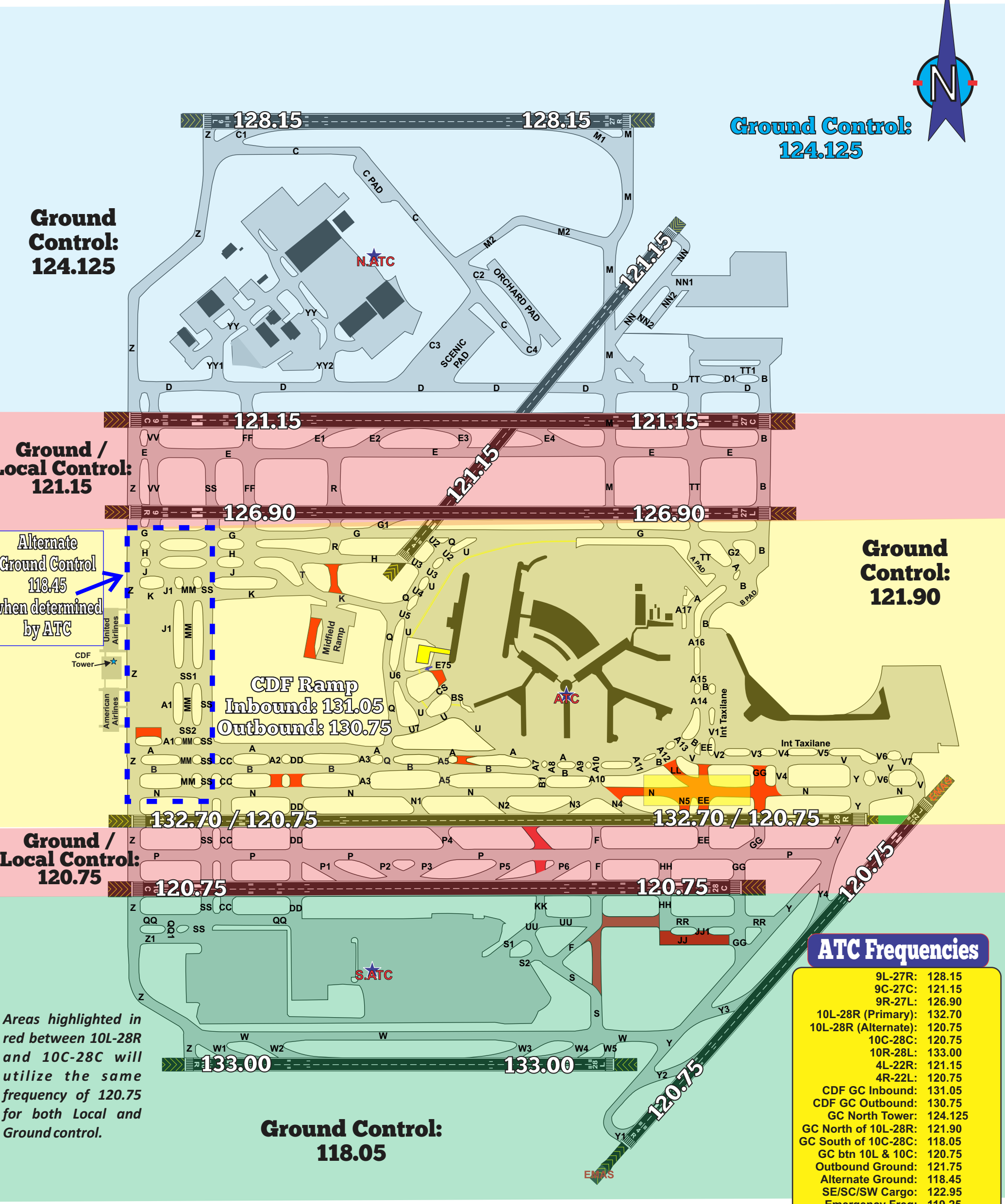
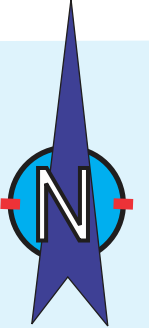


O'Hare International Airport

Frequency Allocation Airfield Map

WESTERN GLOBAL

Effective: October 31, 2024 to Mid-December 2024



Map to be used for reference ONLY
Not to be used for aircraft or taxi navigation
It is the responsibility of the user to ensure they have the most accurate airport reference map prior to driving or taxiing on the airfield

